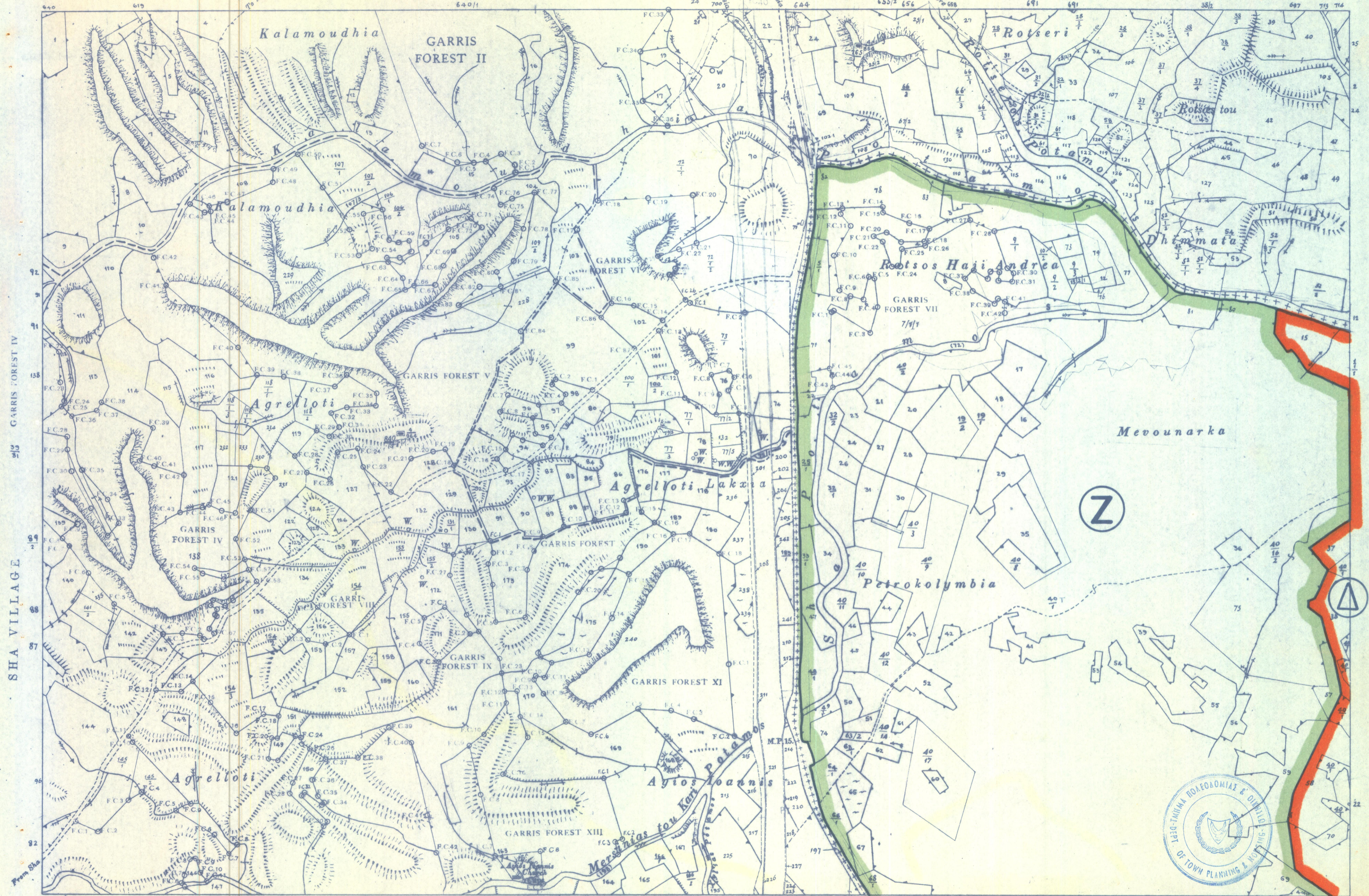


ΤΜΗΜΑ ΠΟΛΕΟΔΟΜΙΑΣ ΚΑΙ ΟΙΚΗΣΕΩΣ	
ΜΟΣΦΙΛΩΤΗ – ΨΕΥΔΑΣ	
Καθορισμός ζωνών δυναμει του άρθρου 14/1 του περί ρυθμίσεως οδών και οικοδομών νομού κερ 96	
Μελέτη Α.Χ. ΠΑΝΑΓΗ	Σχέδιο Γ. ΦΩΚΑ- Π. ΝΙΚΟΛΑΪΔΟΥ
Έλεγχος <i>[Signature]</i>	Ημερ: ΝΟΕΜ. 1990
Κλίμακα 2=1 μίλι	Αρ. σχεδίου: ΤΡΗ 394
Αναφερομένη επιστολή: Λ/ΜΟΣ/1 Λ/ΨΕΥΔΑΣ/1	
Εγκριση <i>[Signature]</i> Γ. Α. ΚΑΣΑΛΙΝΗΣ	

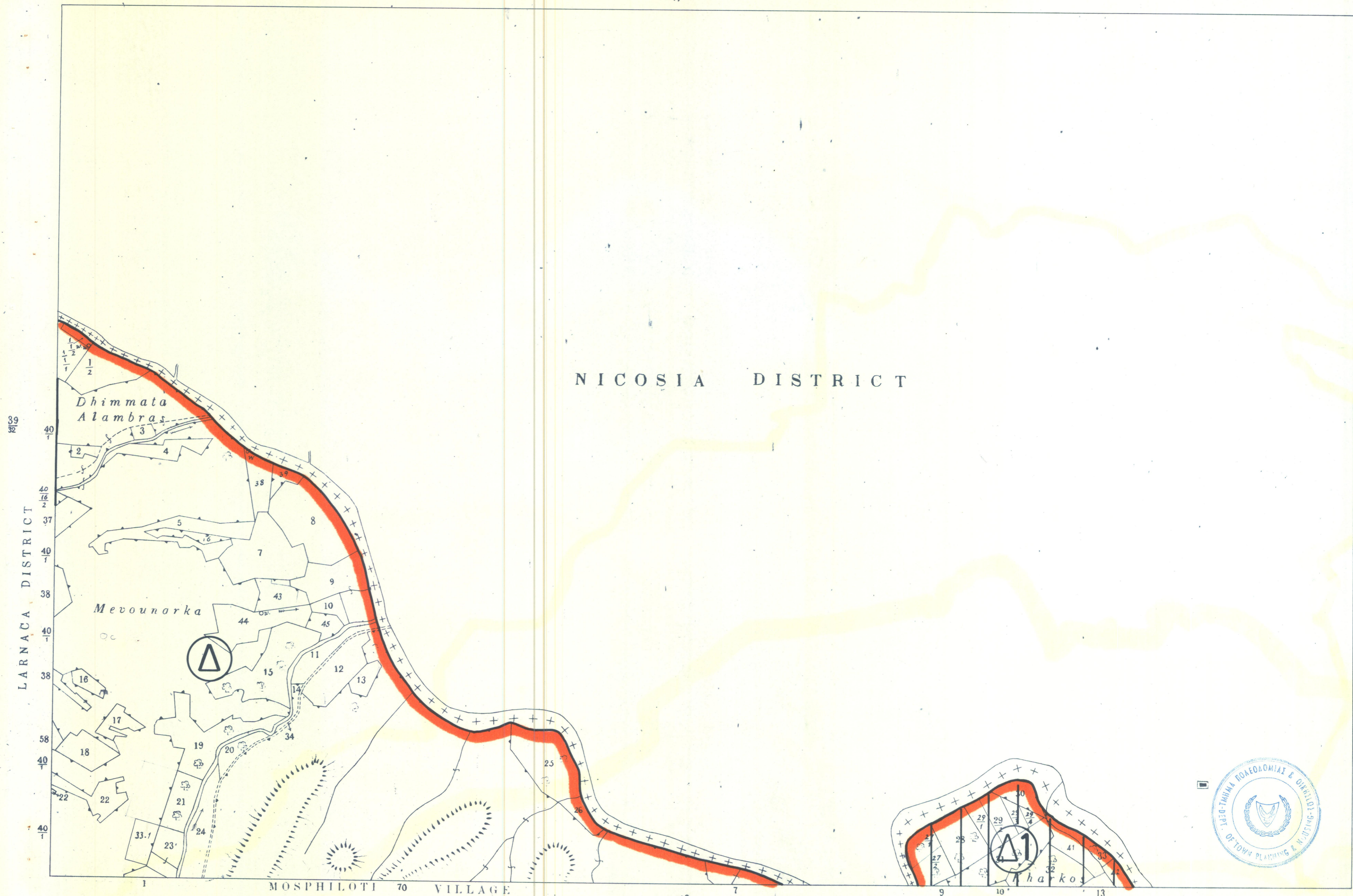


Surveyed by Dept. of Lands & Surveys 1916 & 1923
 State Copyright Reserved
 Revised from D.L.O. plans, Nicosia District 1982, 1987, 1989, 1990
 Larnaca District 1979, 1985, 1989

Scale 1 : 5000
 Feet 200 500 1000


LARNACA DISTRICT

40
17

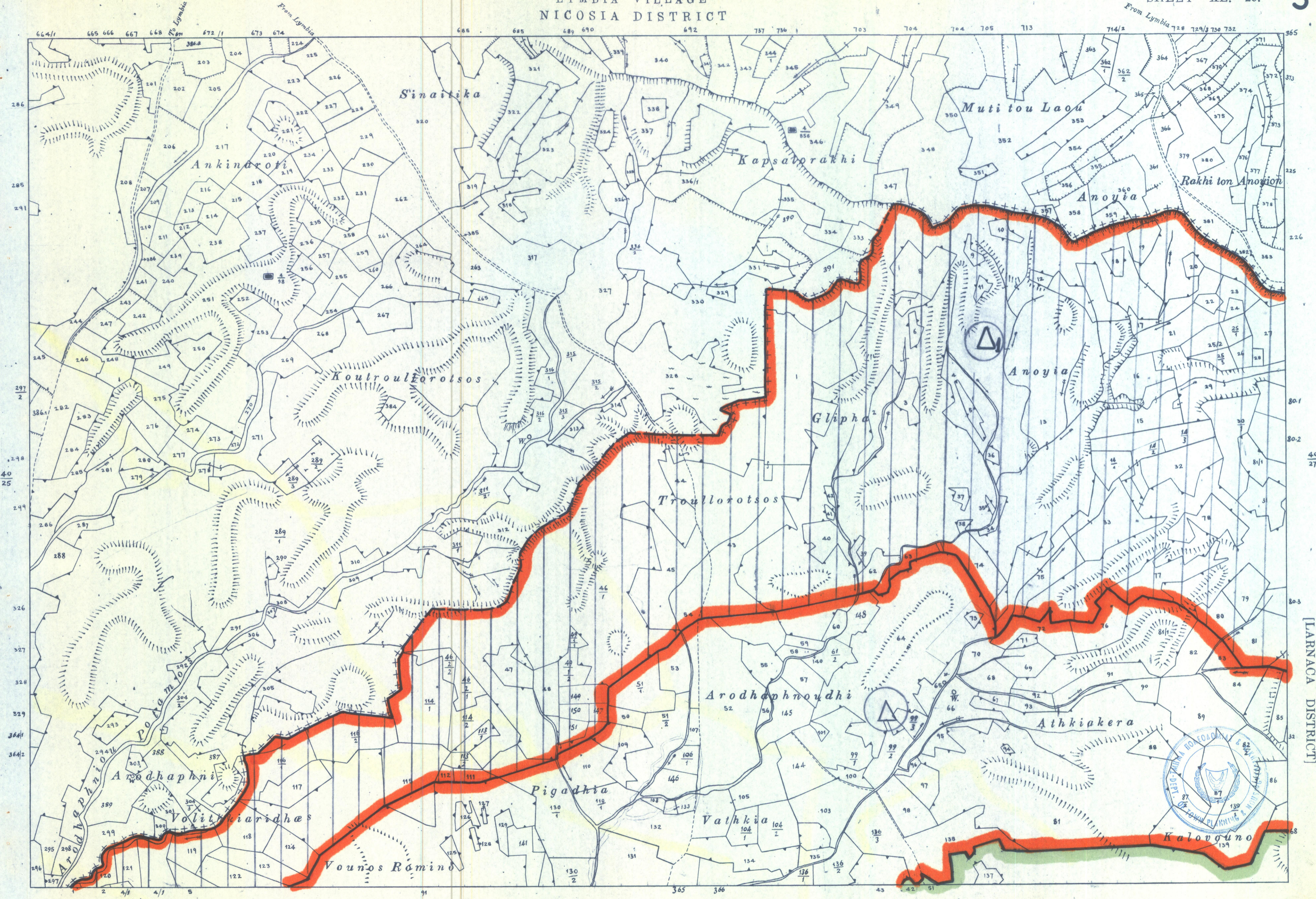


Surveyed by Dept. of Lands & Surveys, 1916
 State Copyright Reserved
 Revised from D.L.O. plans, 1979, 1985, 1990

Scale 1 : 5000

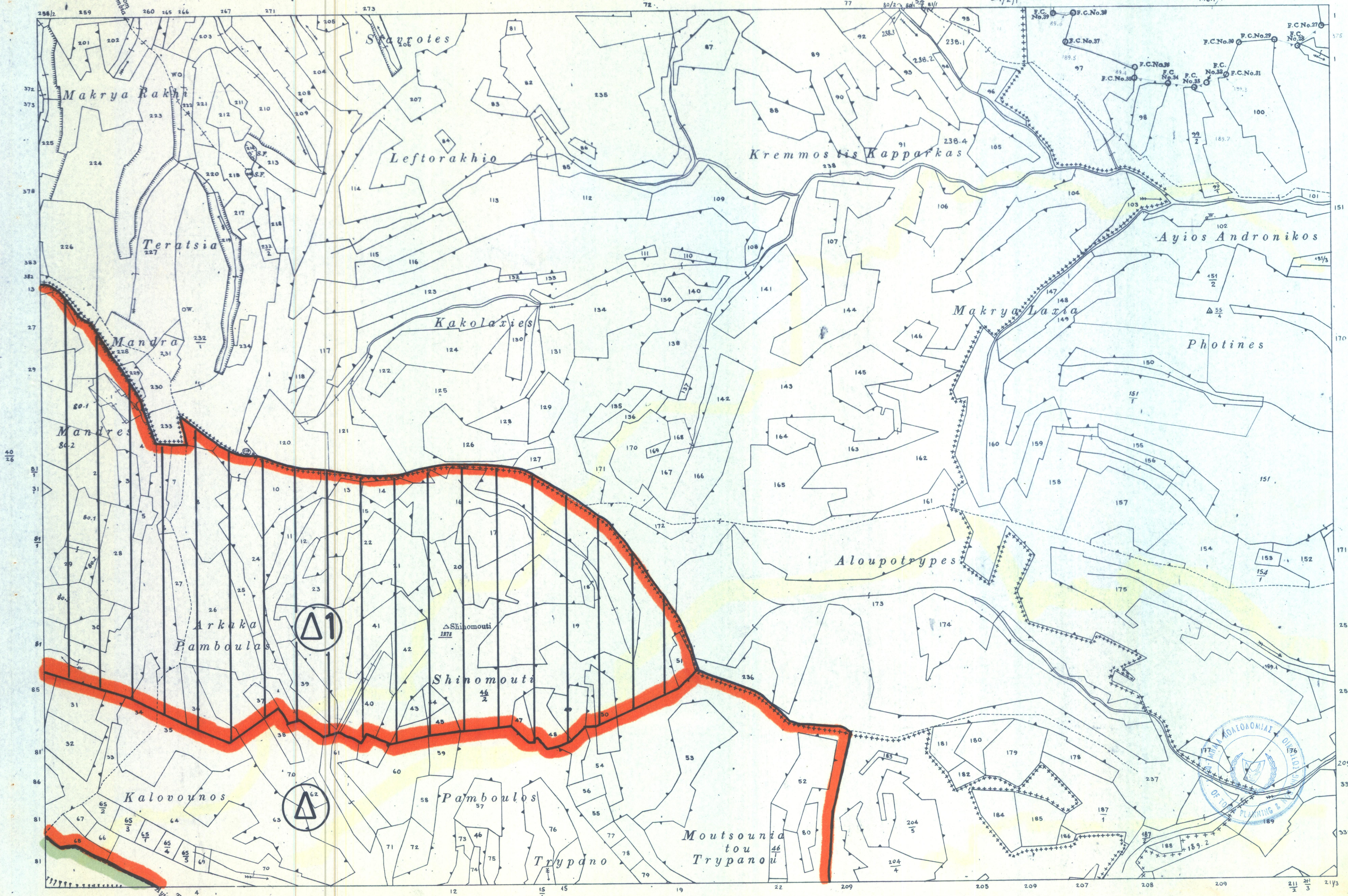


LYMBIA VILLAGE
NICOSIA DISTRICT



Surveyed by Dept. of Lands & Surveys, 1923
 State Copyright Reserved
 Revised from D.L.O. plans: Larnaca District 1985, 1990
 Nicosia District 1979, 1980

Scale 1 : 5000



GOSHI VILLAGE
LARNACA DISTRICT



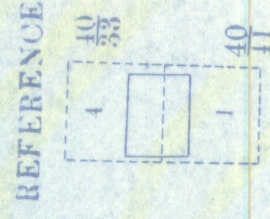
Surveyed by Dept. of Lands & Surveys, 1923
 State Copyright Reserved
 Revised from D.L.O. plans, Nicosia District 1982, 1987, 1989, 1990
 Larnaca District 1979, 1985, 1989

Scale 1:5000

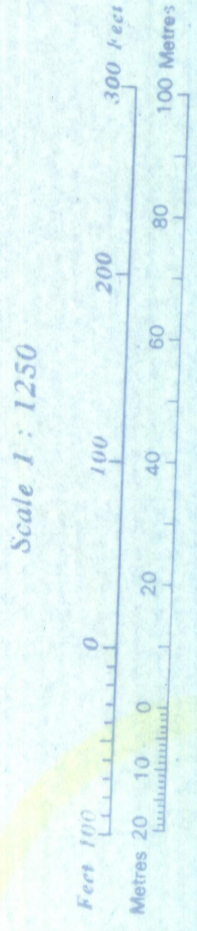


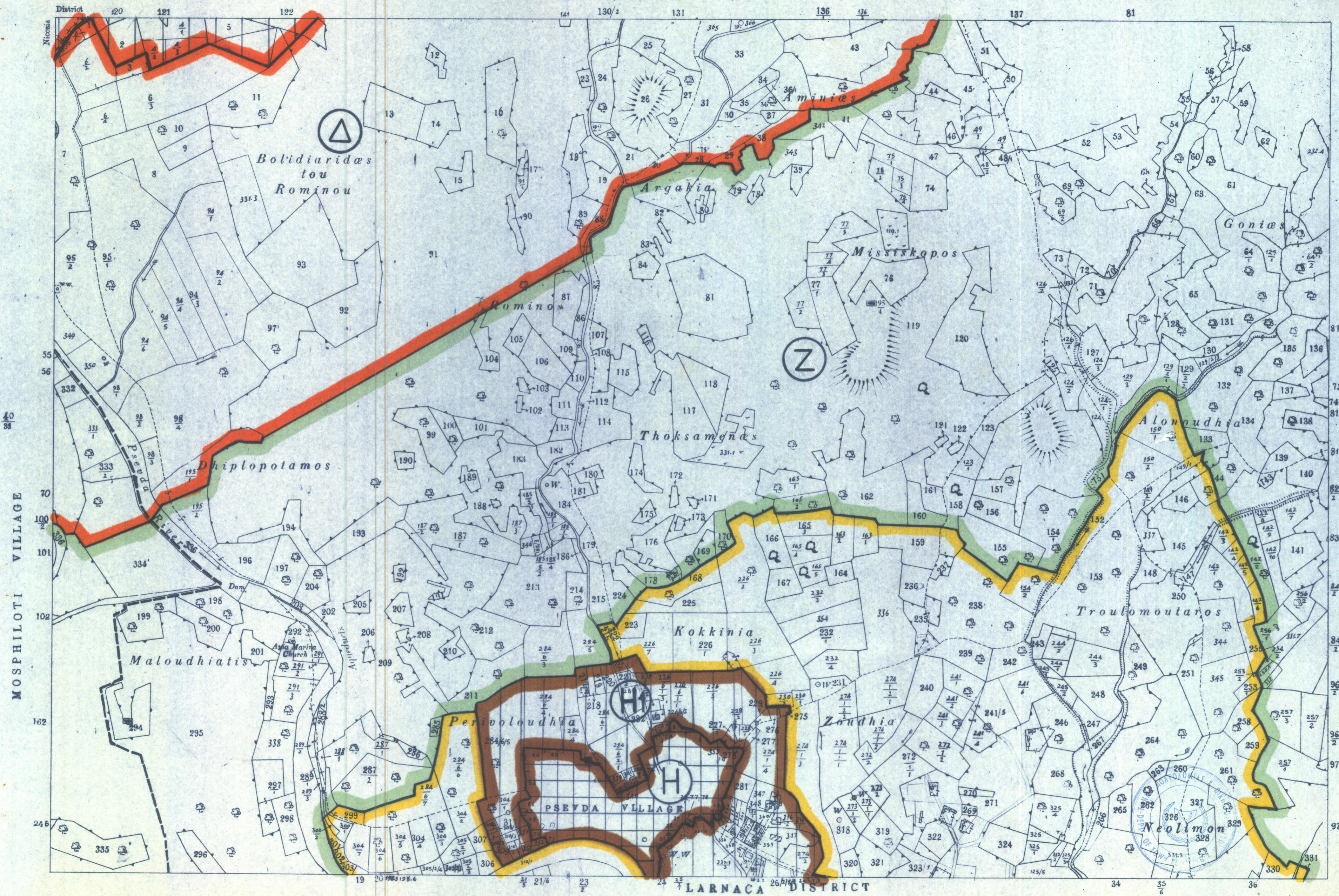
MOSPILOTI VILLAGE
LARNACA DISTRICT

MOSPHILOTI



Surveyed by Dept. of Lands & Surveys 1916
State Copyright Reserved
Revised from D.L.O plans, 1978, 1985


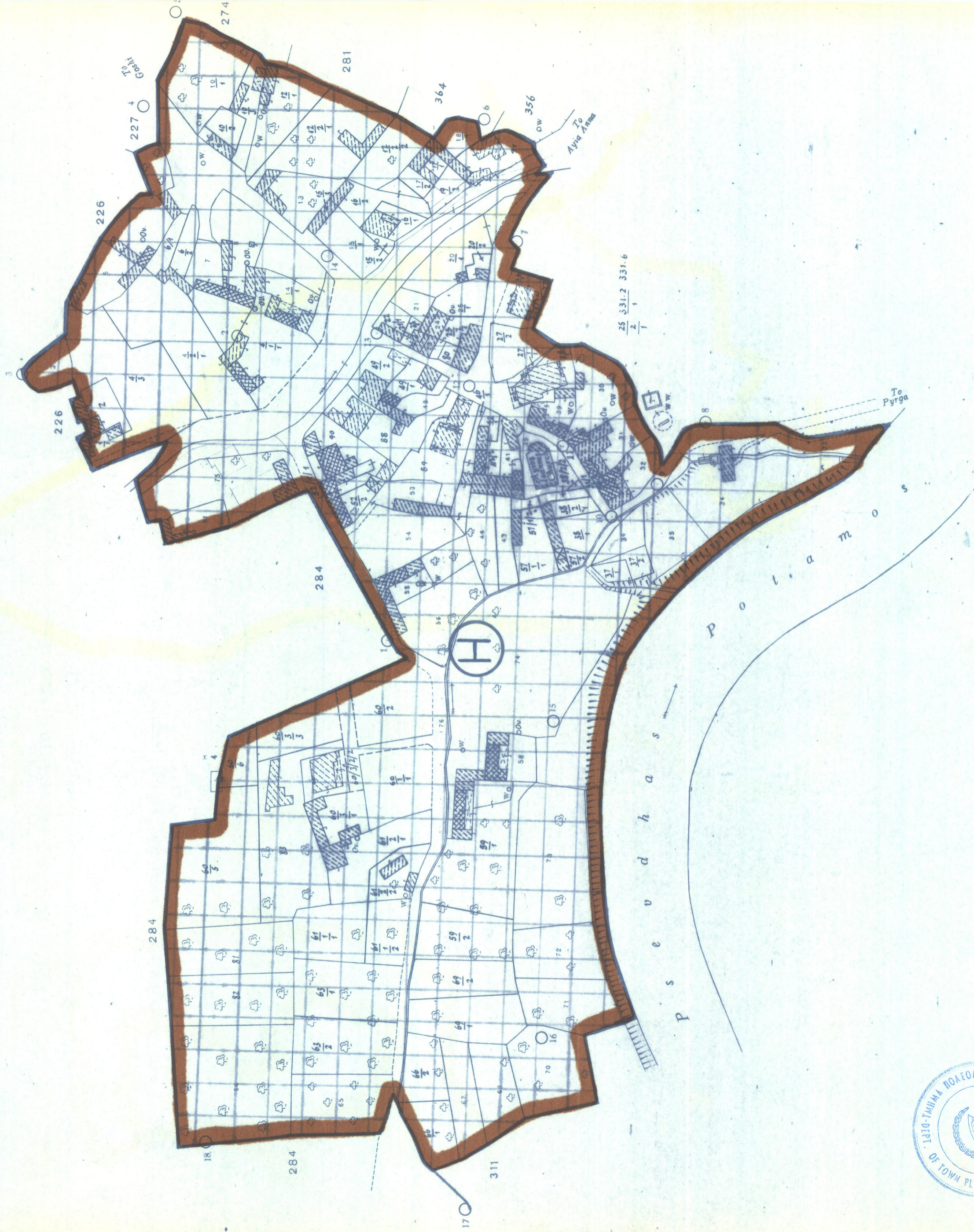
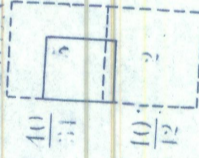




Surveyed by Dept. of Lands & Surveys, 1916
 State Copyright Reserved
 Revised from D.L.O. plans, Larnaca District 1979, 1985, 1990

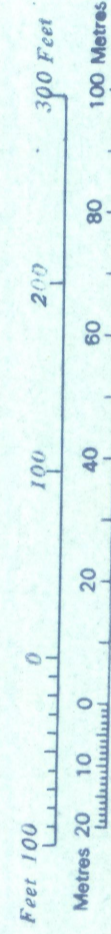
PSEVDHAS

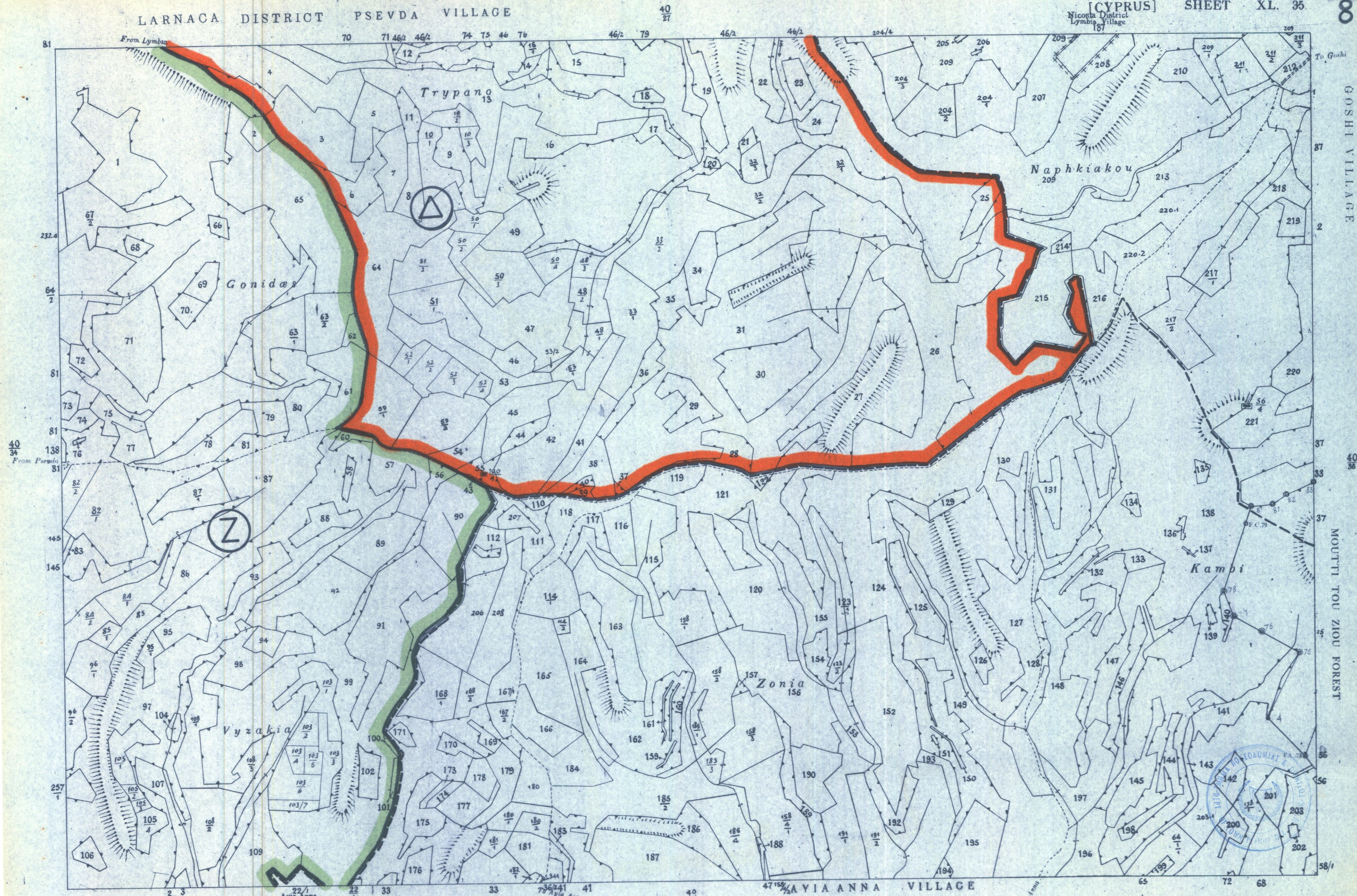
REFERENCE



Surveyed by Dept of Lands & Surveys 1916
State Copyright Reserved
Revised from D.L.O. plans, 1978, 1985

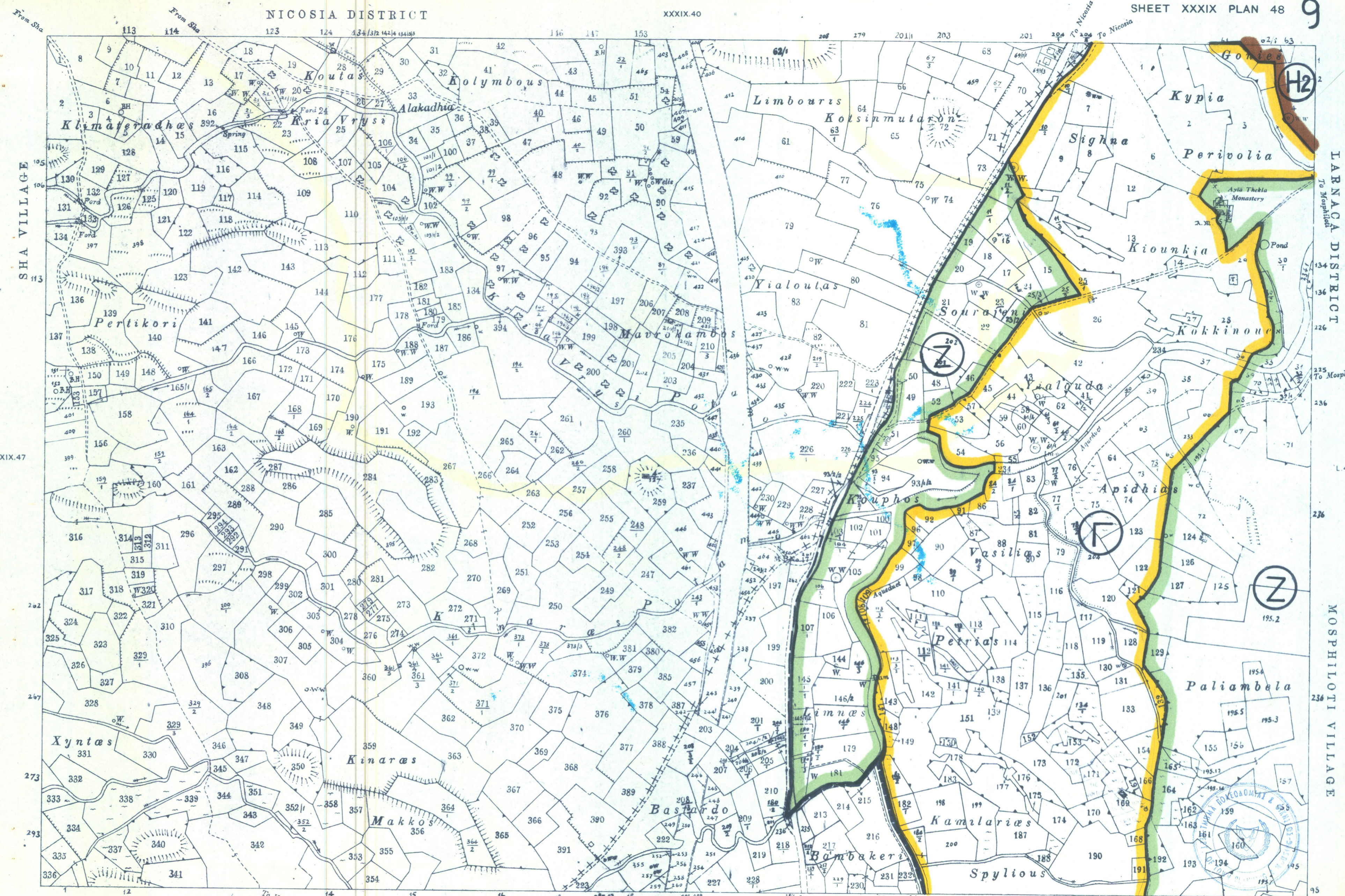
Scale 1:1250





Surveyed by Dept. of Lands & Surveys, 1916
 State Copyright Reserved
 Revised from D.L.O. plans Larnaca District 1979, 1985, 1990

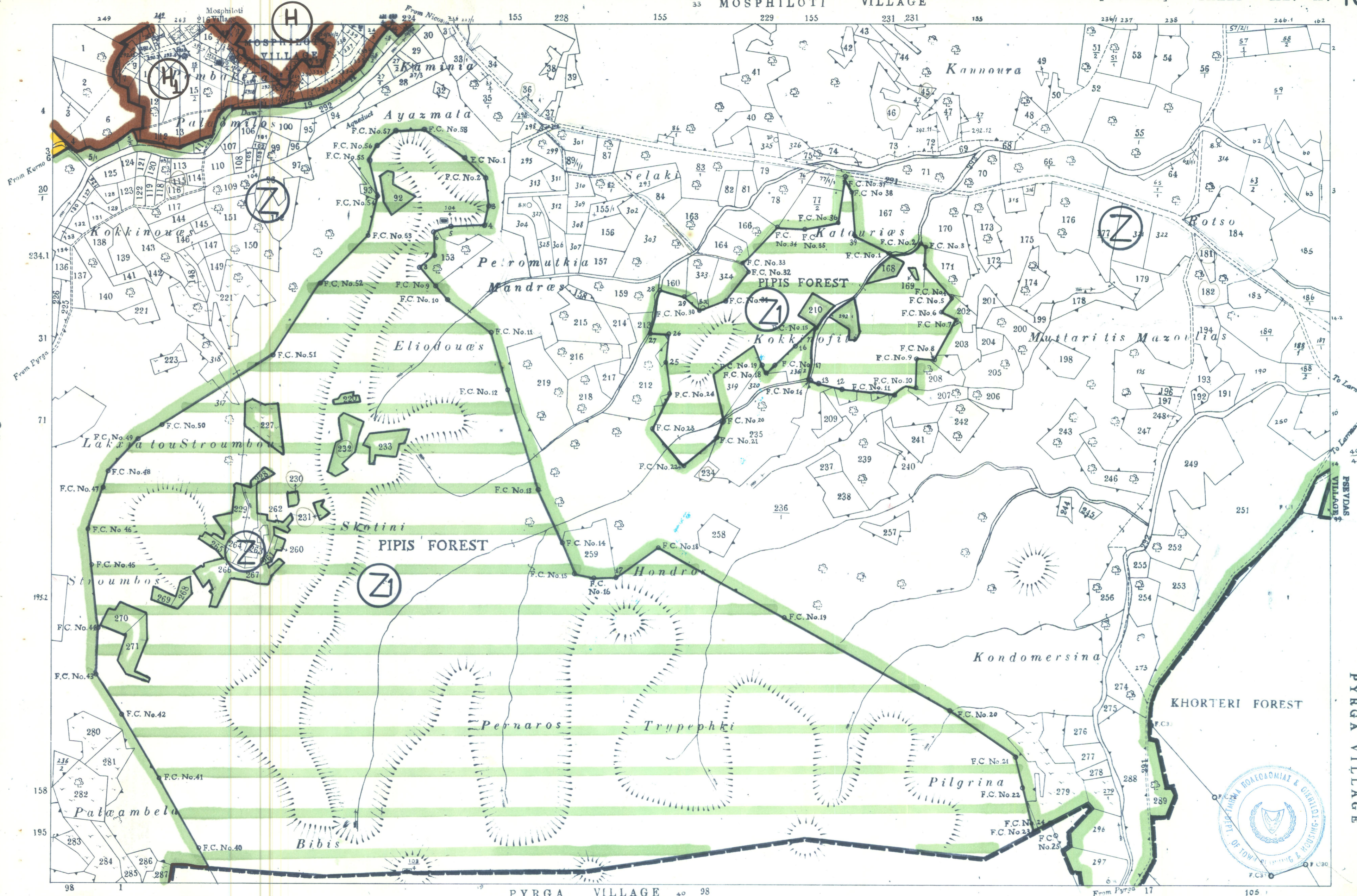
Scale 1 : 5000



Surveyed by Dept. of Lands & Surveys, 1916 & 1923
 State Copyright Reserved
 Revised from D.L.O. plans. Nicosia District 1982, 1989, 1990
 Larnaca District 1979, 1985, 1986, 1989

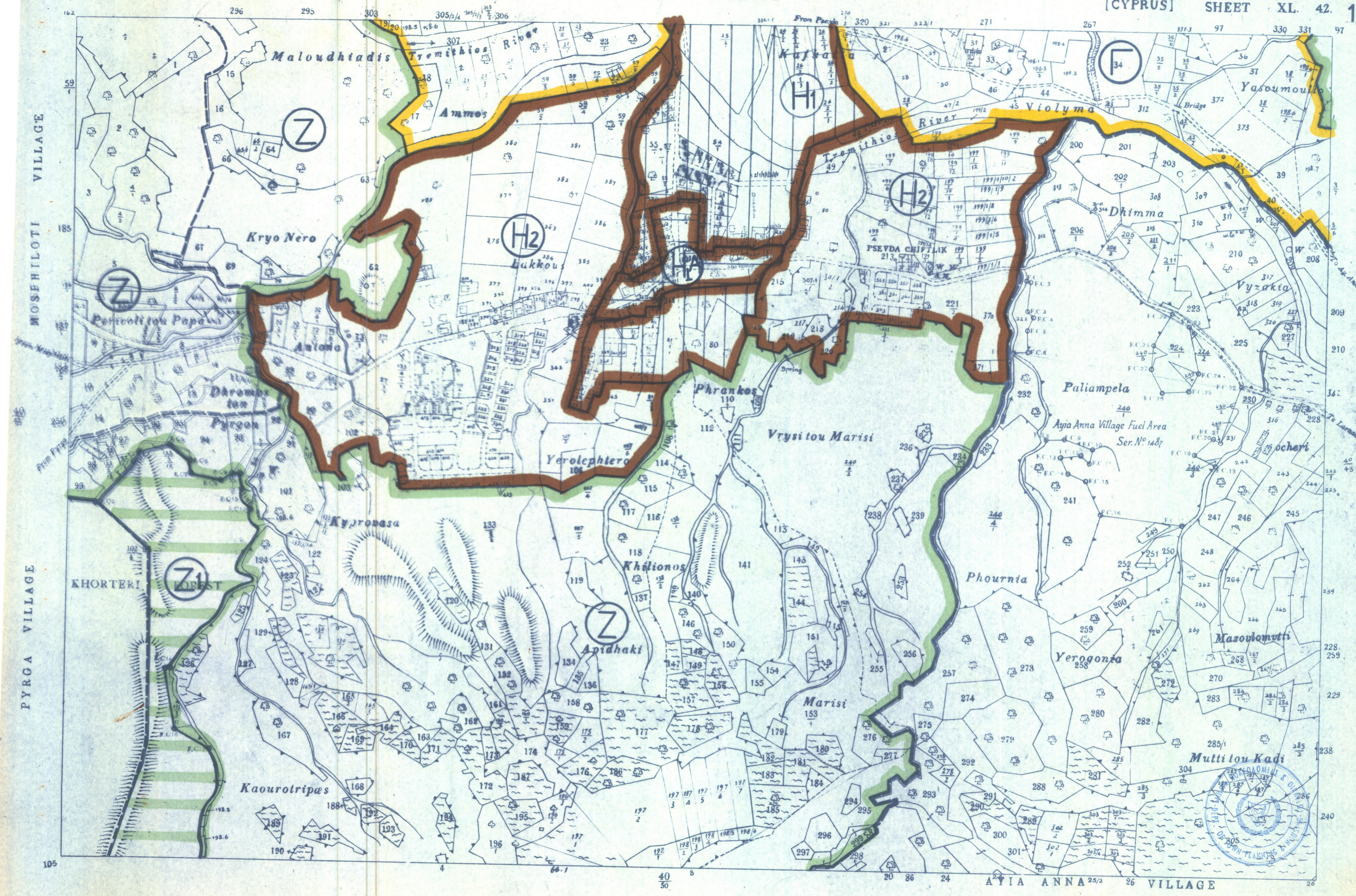
XXXIX.56 KORNOS VILLAGE

Scale 1 : 5000

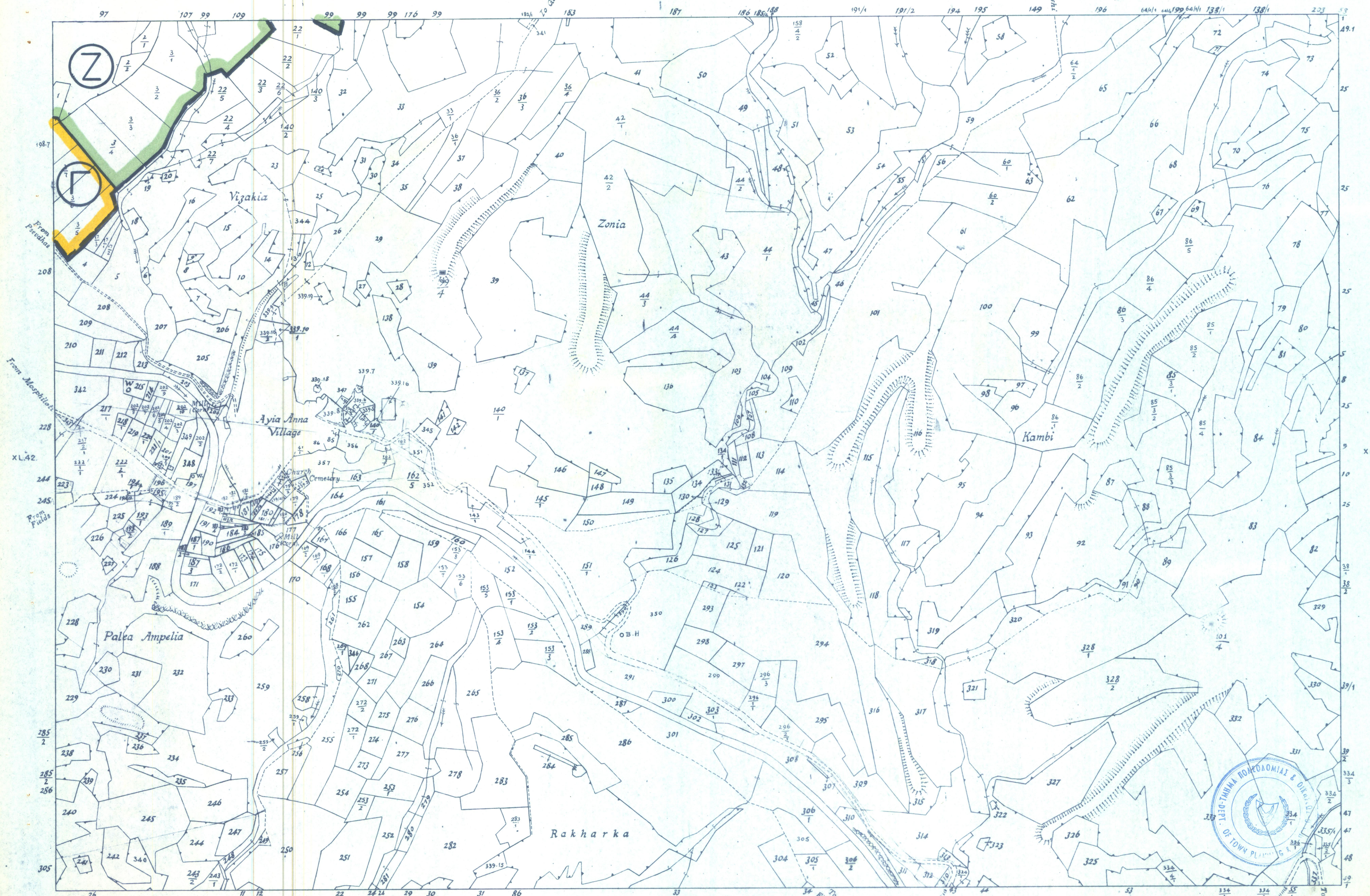


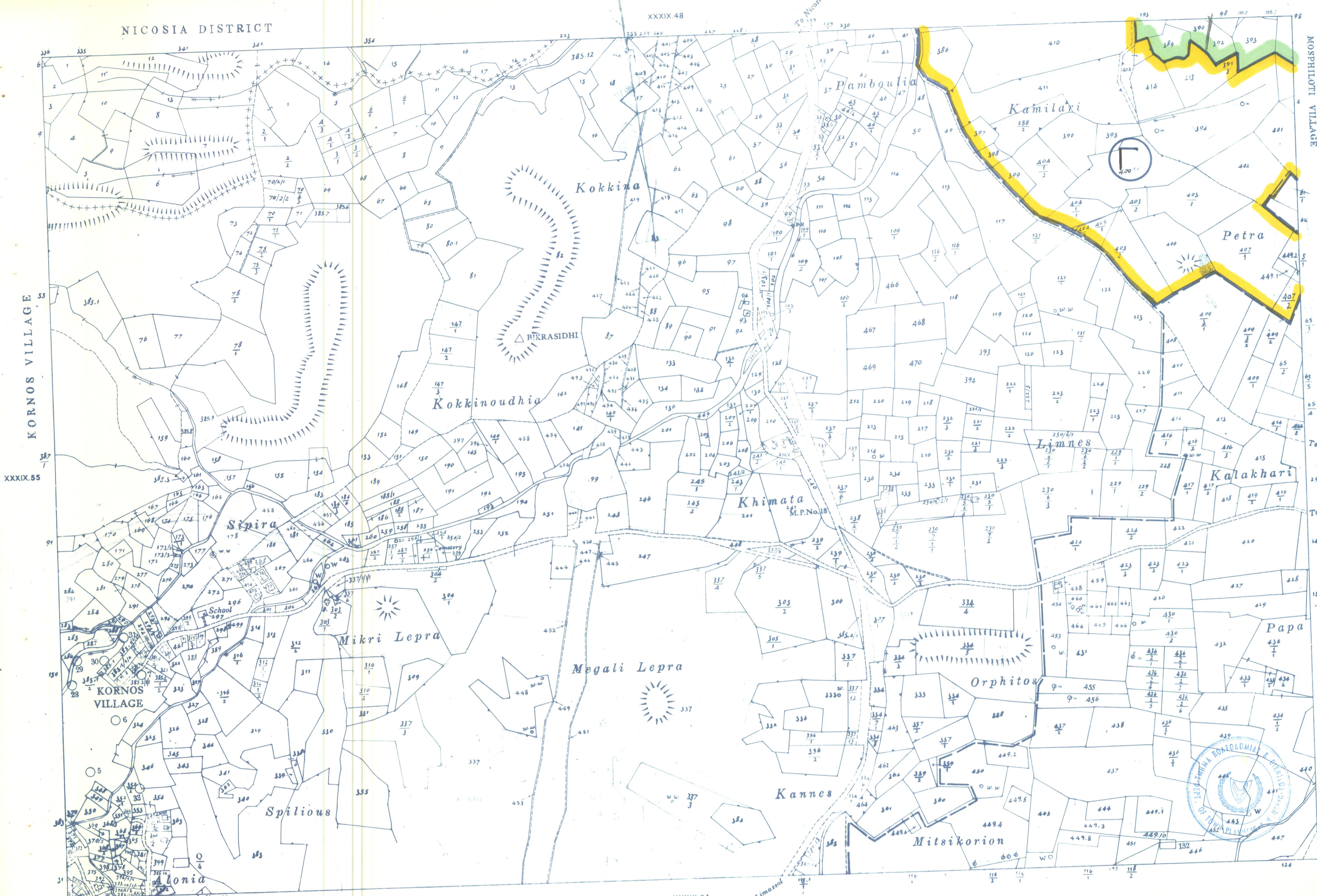
Surveyed by Dept. of Lands & Surveys, 1916
 State Copyright Reserved

Scale 1 : 5000



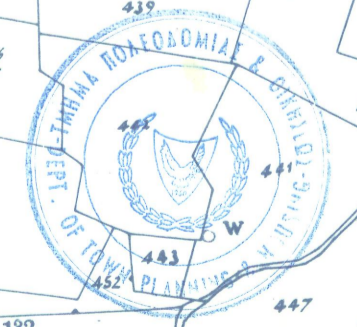
Surveyed by Dept. of Lands & Surveys, 1916
 State Copyright Reserved
 Revised from D.L.O. plans, Larissa District, 1979/1985

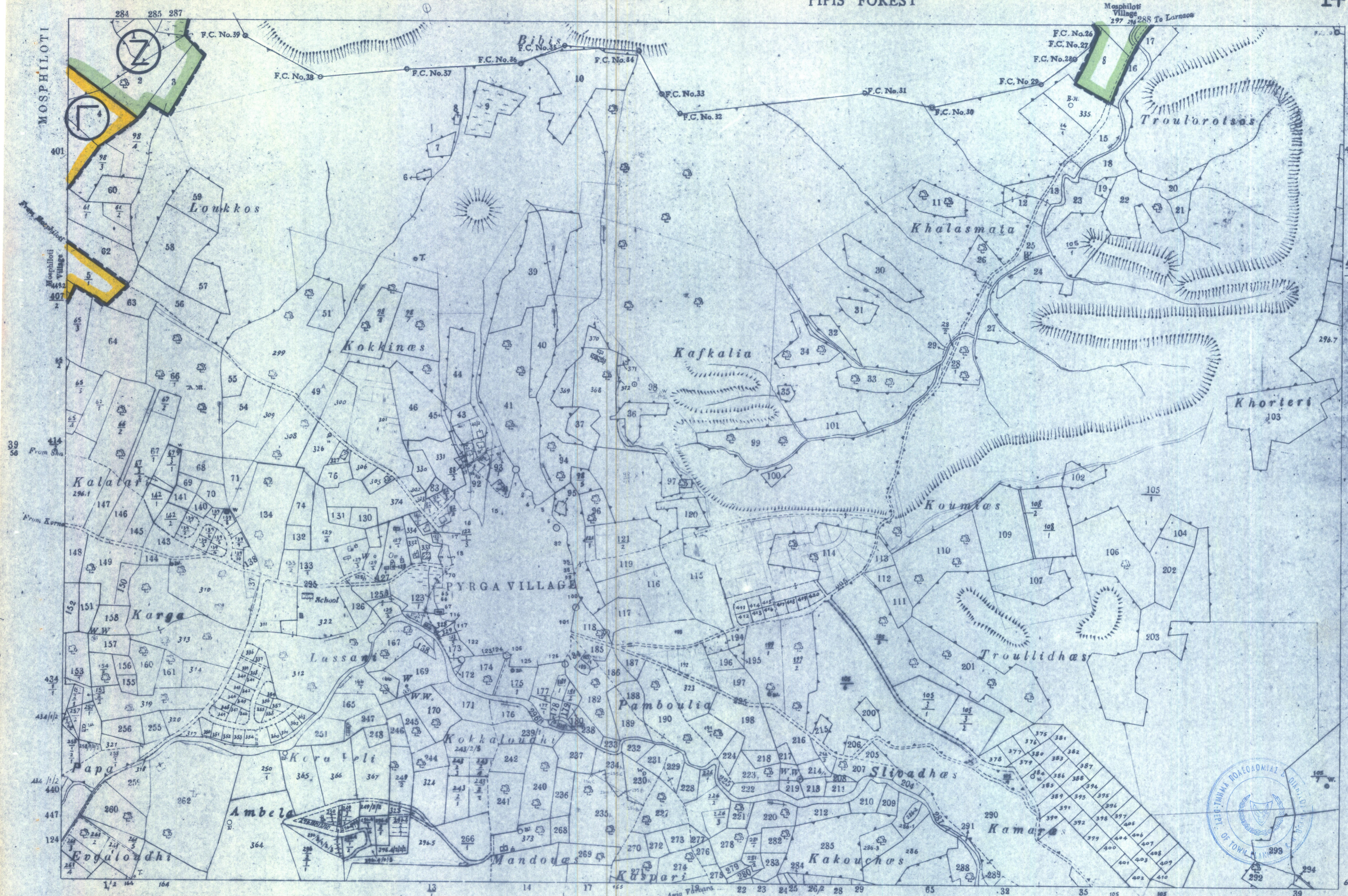




Surveyed by Dept. of Lands & Surveys, 1916
 State Copyright Reserved
 Revised from D.L.O. plans, December 1979, Nicosia District
 1979, 1985, 1986 Larnaca District

Scale 1 : 5000

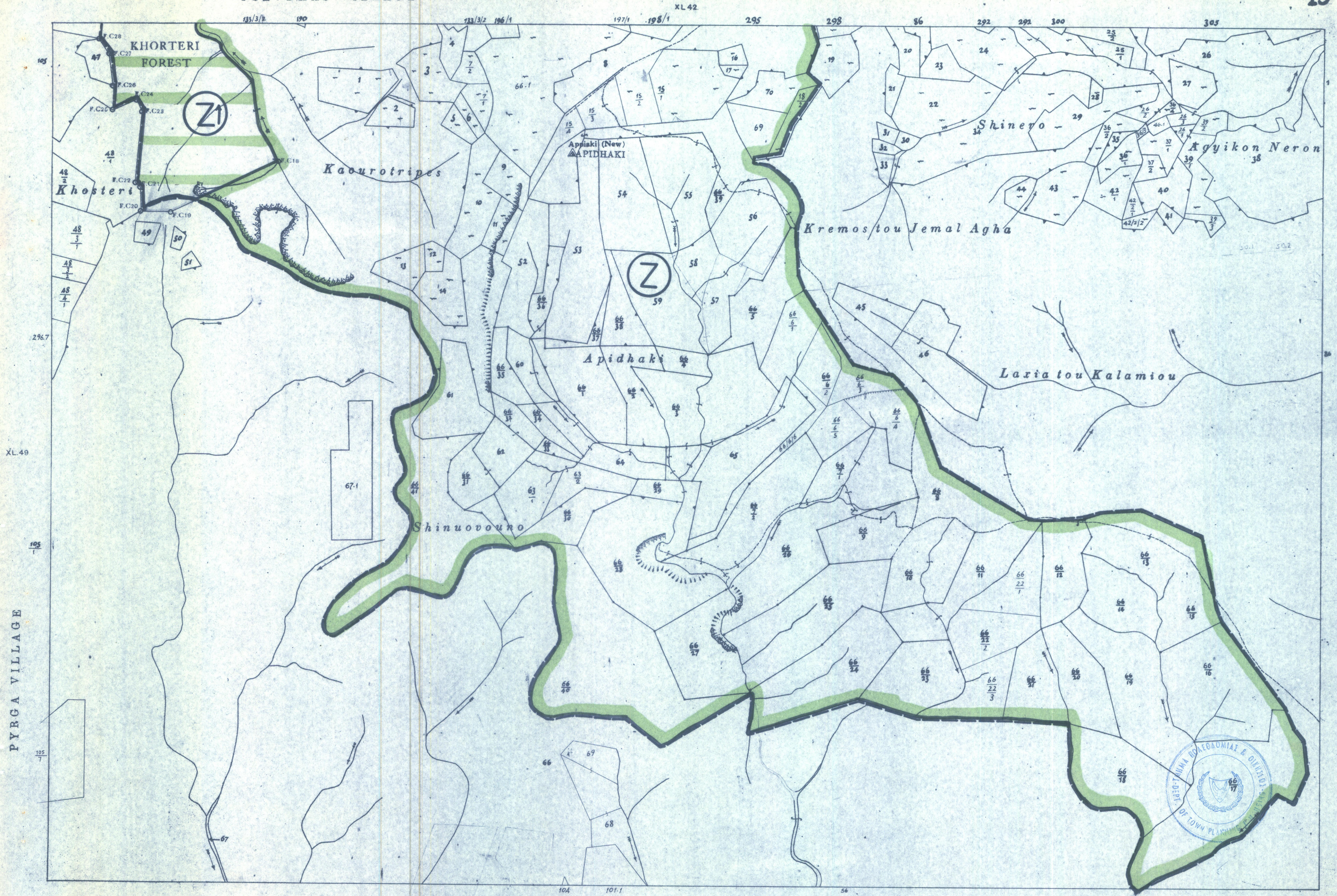




Surveyed by Dept. of Lands & Surveys, 1916
 State Copyright Reserved
 Revised from D.L.O. plans, 1979, 1986, 1990

Scale 1 : 5000

Checked by



PYRGA VILLAGE

VIA ANNA VILLAGE

Surveyed by Dept. of Lands & Surveys, 1916
 State Copyright Reserved
 Revised from D.L.O. plans, 1979, 1986

XL 58.

Scale 1:5000

Feet 200 0 500 1000 Feet